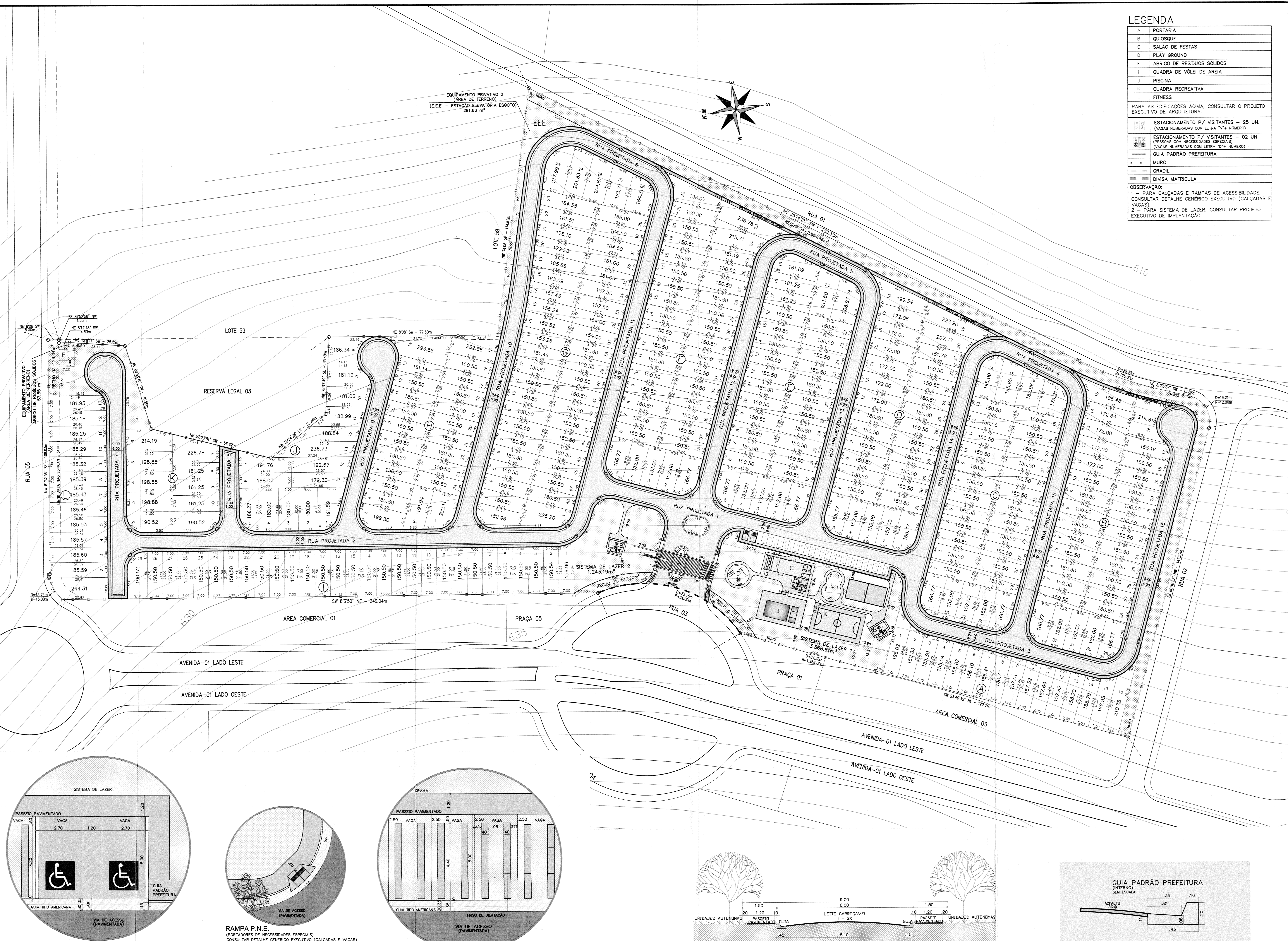


TABELA DE DESENVOLVIMENTO

Table with 5 columns: Desc., AC, R, TG, D, Sg. It lists lot numbers and their respective areas.



LEGENDA: Legend for symbols and colors used in the plan, such as PORTARIA, QUIOSQUE, SALÃO DE FESTAS, etc.

QUADRO DE ÁREAS: Summary table of areas for lots and common areas, including 'ÁREA PRIVATIVA DOS LOTES' and 'ÁREA LAZER'.

TABELA DE ÁREAS DAS QUADRAS: Table showing area and lot count for each block (A through L).

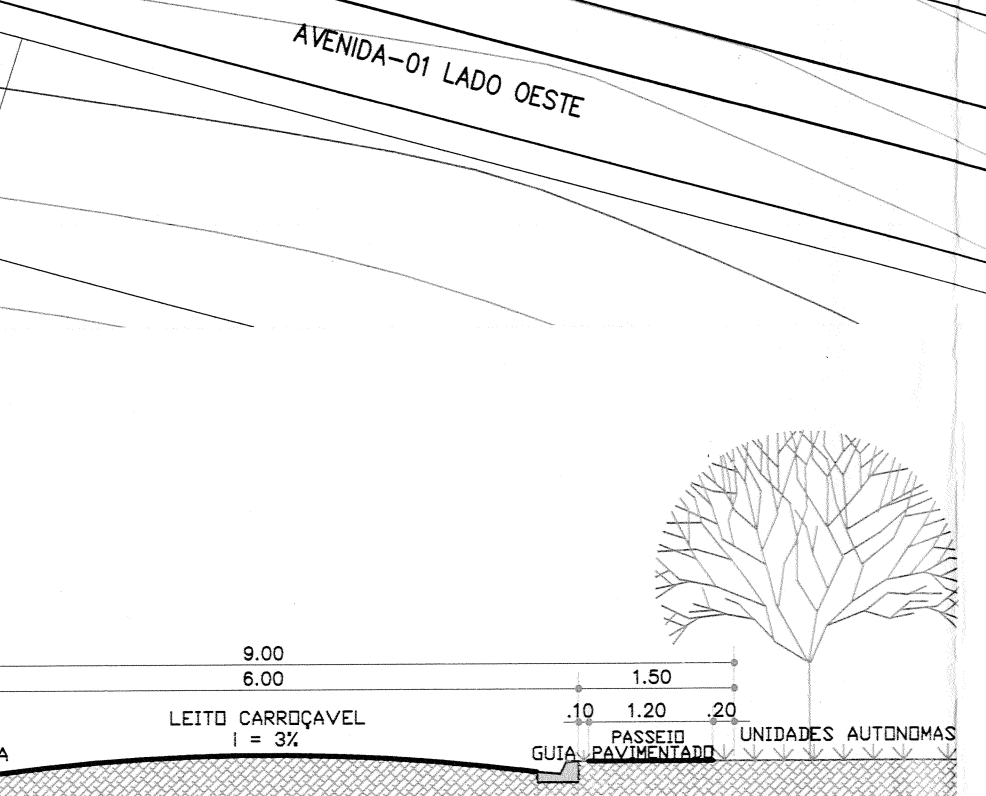

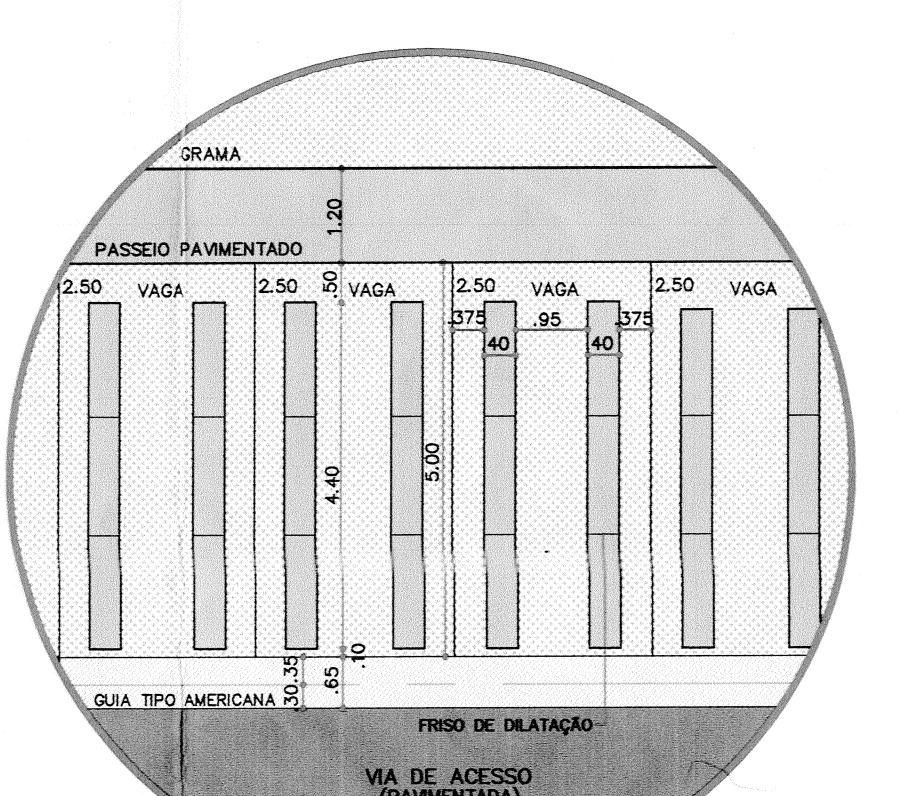
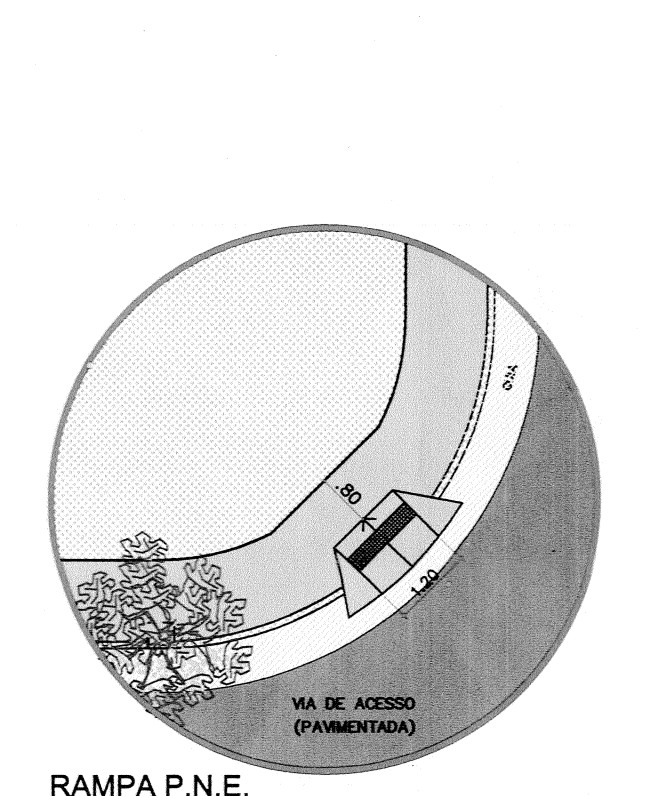
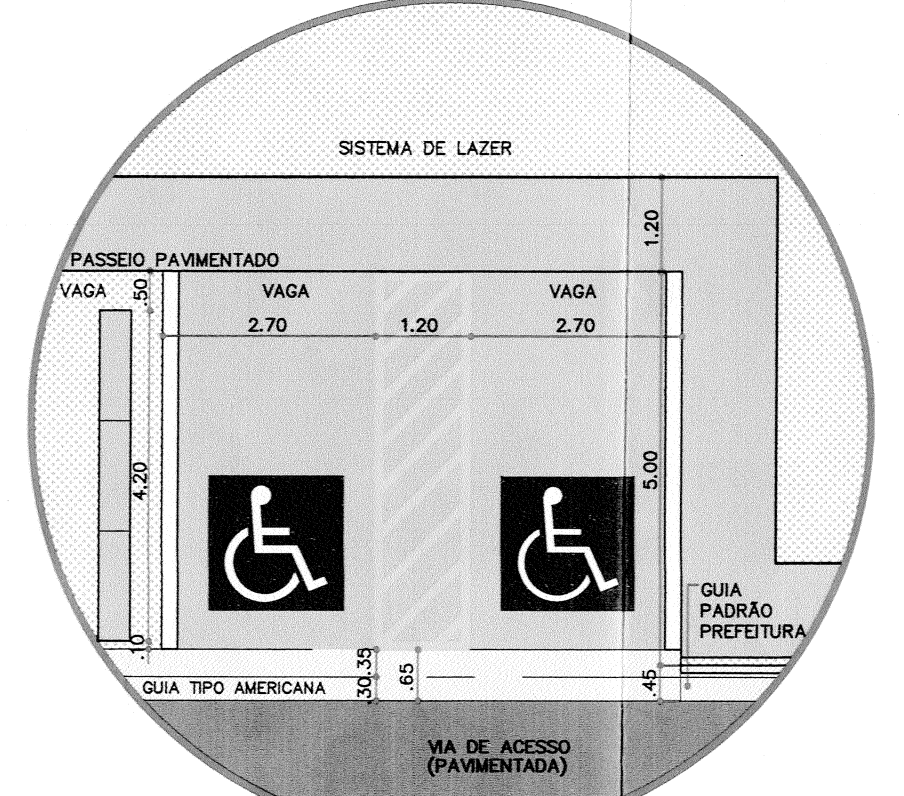
ÁREA VERDE: Table showing green area details by number (1, 2, 3) and total area.

LEGENDA NUMÉRICA ASSUNTO DOS PROJETOS: Numerical legend for project subjects like '01 - Planta de Localização', '02 - Levantamento Planialtimétrico', etc.

Table with columns: REV., DATA, DESCRIÇÃO. It contains revision history entries.

Project information fields: TÍTULO DA PRANCHA, URBANIZAÇÃO DE ÁREAS, EMPREENDIMENTO: CONDOMÍNIO RESIDENCIAL DE LOTES DE INTERESSE SOCIAL, etc.

Proprietário and Situação fields: PROPRIETÁRIO: TERRA NOVA RODOBENS MARAJÓ INCORPORADORA IMOBILIARIA, SITUAÇÃO: Declaro que a aprovação deste projeto...



QUADRO DE ÁREAS (M²) and ESPAÇO RESERVADO PARA APROVAÇÃO: Approval stamp and area summary table.